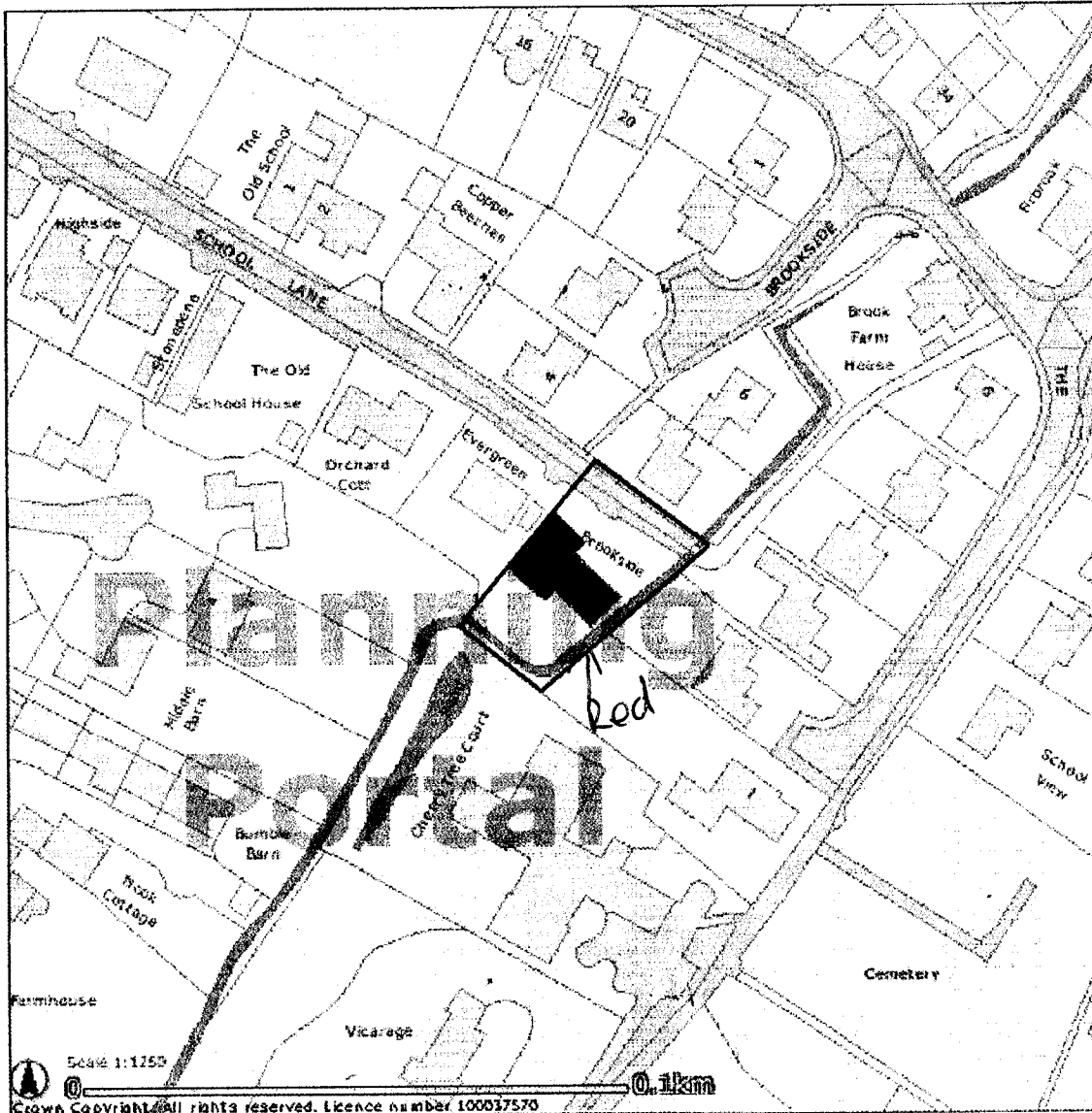


1:50 = 3 m
 1:100 = 6 m
 1:200 = 12 m
 1:500 = 30 m
 1:1250 = 75 m
 1:2500 = 150 m

&mode=0">



Site Location Plan

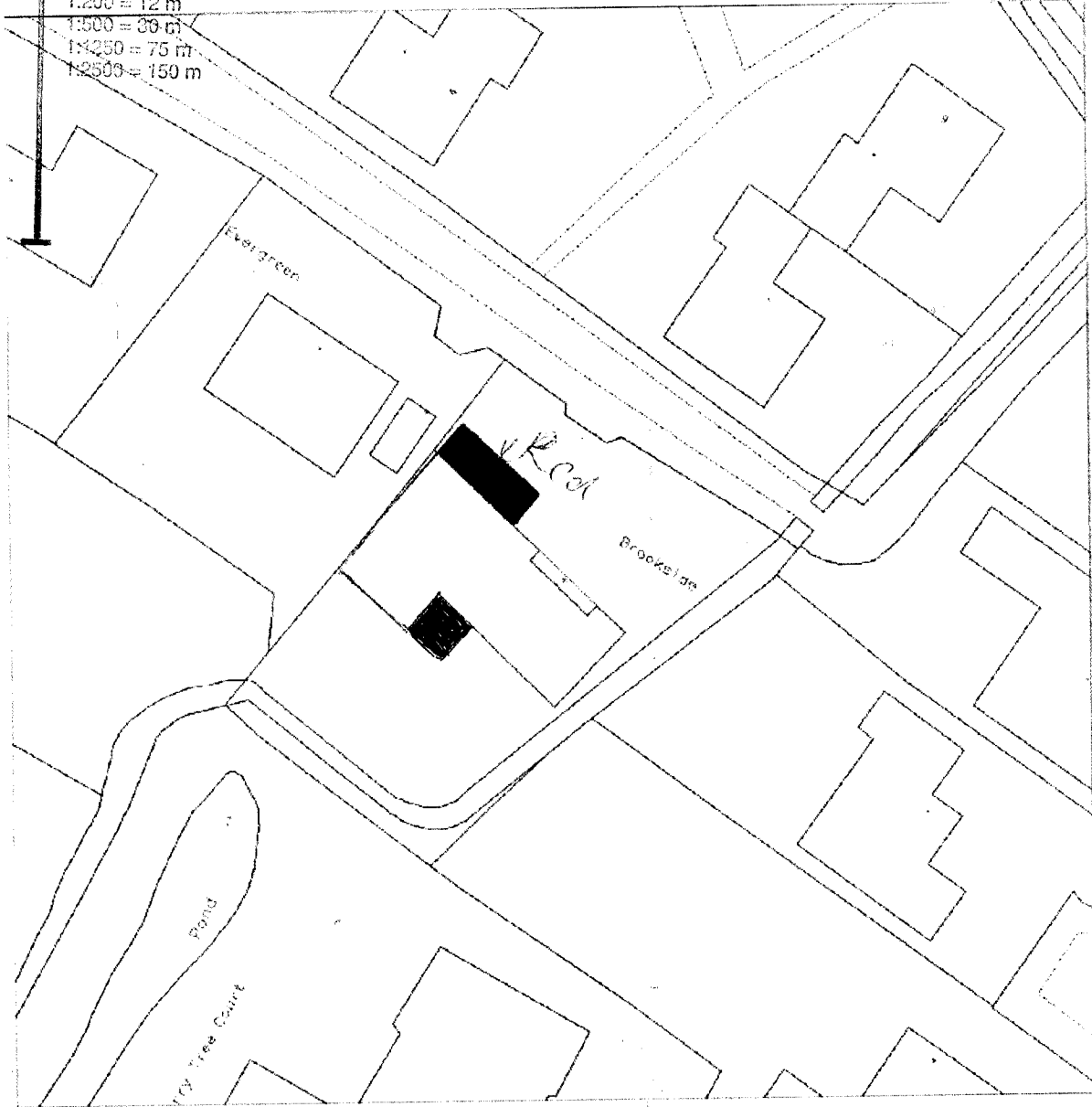


HAR/10567/3
 06/00843/FUL

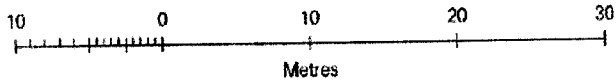
VALE OF WHITE HORSE
 DISTRICT COUNCIL
 REC'D 15 MAY 2006
 CORPORATE POSTAL
 SERVICES - 7

Brookside, OX11 0ES

1:50 = 3 m
 1:100 = 6 m
 1:200 = 12 m
 1:500 = 30 m
 1:1250 = 75 m
 1:2500 = 150 m



Produced 20 Mar 2006 from Ordnance Survey digital data and incorporating surveyed revision available at this date. © Crown Copyright 2006.



Reproduction in whole or in part is prohibited without the prior permission of Ordnance Survey.

Ordnance Survey and the OS symbol are registered trade marks and Siteplan a trade mark of Ordnance Survey, the national mapping agency of Great Britain.

Part or all of this Siteplan is enlarged from mapping produced at one or more of the following scales 1:1250, 1:2500, 1:10000.



Centre Coordinates: 49328 18143

National Grid sheet reference at centre of this Siteplan: SU4988

Supplied by: Map Kiosk
 Serial Number: 00125800

VALLEY OF WHITE HORSE
 DISTRICT COUNCIL
 REC'D 15 MAY 2006
 CORPORATE POSTAL
 SERVICES - 7

HAR/10567/3
 06/00843/FUL